









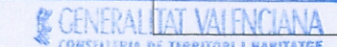


-  RESIDENCIAL INT. PACADAR
-  Z.V. LOCAL
-  ALINEACION EXTERIOR
-  ALINEACION INTERIOR RESIDENCIAL
-  LIMITE DE PARCELA
-  LIMITE TERCIARIO
-  USO TERCIARIO NIVEL C/ARROSALS
-  Px PARCELA Nº X
-  AMBITO ORDENACION U.E. PACADAR
-  AMBITO URBANIZACION ENLACES


 GENERALITAT VALENCIANA
 APROBACION DEFINITIVA EN SESION
 28 ABR. 2007
 DE LA COMISION TERRITORIAL
 DE URBANISMO

= 9 AGO 2007.


AYUNTAMIENTO DE RIBA - ROJA DE TURIA



**MODIFICACION PG Nº 12 - UE PACADAR
(REFUNDIDO APROBACION DEFINITIVA)**

SITUACION
AVD. PACADAR. RIBA-ROJA DE TURIA (VALENCIA)

FECHA
07 - 2007

 **B&E**
 ARQUITECTURA
 Jose Vte. Bertolin Bonet Francisco Esquembre Casali Victor Doménech Hellin Ernesto López de Atalaya Alberola

ESCALA **1/1000** PLANO **ZONIFICACION. CONDICIONES USO Y EDIFICACION** Nº **O - 1.1**